



LEGEND:

REDLINE 

LANDS IN DCC OWNERSHIP 



INFORMATION ONLY
 THIS DRAWING HAS BEEN ISSUED FOR INFORMATION PURPOSES ONLY AND MUST NOT BE USED FOR CONSTRUCTION UNDER ANY CIRCUMSTANCES

- NOTES**
- For setting out refer to Engineer's drawings.
 - This drawing to be read in conjunction with all other Engineering drawings and all other relevant drawings and Specifications.
 - DO NOT SCALE THIS DRAWING. Use figured dimensions only.
 - No part of this document may be reproduced or transmitted in any form or stored in any retrieval system of any nature without the written permission of O'Connor Sulton Cronin as copyright holder except as agreed for use on the project for which the document was originally issued.
 - Ordnance Survey of Ireland licence no. EN0000812 © Government of Ireland


Rev. No.	Date	REVISION NOTE	Drn. By	Chkd. By
P1	30/08/2019	ISSUED FOR INFORMATION	MC	JB
P2	13/09/2019	ISSUED FOR INFORMATION	RB	JB
P3	30/09/2019	ISSUED FOR INFORMATION	MC	JB

Rev. No.	Date	REVISION NOTE	Drn. By	Chkd. By

OCSC
 Multidisciplinary Consulting Engineers

O'Connor Sulton Cronin & Associates Ltd.
 9 Prussia St.,
 Dublin 7.

TEL +353 (0)1 8682000
 FAX +353 (0)1 8682100
 e: contactus@ocsc.ie
 w: www.ocsc.ie





Client	Crekav Trading GP Limited.
Project	St. Paul's Residential Development.
Title	SITE LOCATION
Drn. By	MC
Chkd. By	JB
Apprd. by	AH
Dep. No.	
Date	27/08/2019
Scale	1:1000 @ A1
Revision	N251 -A03 P3